





# ELECTORAL AREA H Active Transportation Plan Basemap

## DESTINATIONS + BOUNDARIES

-  Area H Boundary
-  Sites of Interest
-  Proposed Trails
-  Existing Trails

